

Indigenous knowledge of terrace management in Paundi Khola watershed, Lamjung district, Nepal

Karun Pandit† and Mohan K Balla‡

† Ministry of Forests and Soil Conservation, Singh Durbar, PO Box 21645, Kathmandu, NEPAL

‡ Department of Watershed Management and Environmental Science, Institute of Forestry, Tribhuvan University, PO Box 43, Pokhara, NEPAL

*To whom correspondence should be addressed. E-mail: karunpandit@hotmail.com

The study was carried out in the Paundi Khola watershed, Lamjung district, with the objective of evaluating the indigenous knowledge of terrace management. Various biophysical practices and land husbandry practices were recorded through field observation. A questionnaire survey and group discussions were also undertaken to acquire relevant information. It was found that terrace width and riser height correlated with slope angle negatively and positively, respectively. Outward-sloped terraces were common in the higher slope classes. Bund plantation was rarely observed in the irrigated fields. Paddy was the preferred crop wherever sufficient water was available. Paddy cultivation on unstable slopes without proper irrigation and drainage systems was the usual cause of slumping. Despite the failure of terraces or slopes in areas with deep-seated slides, farmers continued paddy cultivation by temporarily supporting and stabilizing the terraces until this was no longer feasible and major slope failure occurred. Gradual replacement of paddy by other more appropriate upland crops may sort out this problem to some extent.

Key words: Terraces, watershed management, slope failure, bund plantation, slumping

Him J Sci 2(3): 33-36, 2004
Available online at: www.himjsci.com

Received: 16 May 2003
Accepted after revision: 8 Mar 2004

Copyright©2004 by Himalayan Association
for the Advancement of Science (HimAAS)

In spite of the agrarian nature of the country and the commitment of His Majesty's Government (HMG) to support agriculture, there is an increasing concern that agricultural production is declining in Nepal. The population growth is accelerated by low literacy rate. Both the amount of arable land per capita and productivity per unit area are declining (Mahat 1987). To overcome this problem, farmers are forced to extend cultivation to marginal areas, intensify farming practices, and increasingly seek off-farm employment. Agricultural land expansion means deforestation, which leads to increased risk of natural hazards. Improper intensive agriculture practices may accelerate soil erosion. It has been estimated that as much as 1.63 mm of topsoil is washed away from the total land surface of Nepal every year (DSC 1992).

To cope with such disastrous situations, farmers have developed several techniques for maintaining and improving crop productivity through soil and water conservation. Some examples of indigenous soil fertility management in the mid-hills of Nepal are terracing, slicing the walls of terrace risers, allowing flood water into fields, *in-situ* manuring and inclusion of various legumes in crop rotations (Pandey et al. 1995). The success of a development project often depends on local participation, which in turn depends on the familiarity of the agents with the indigenous knowledge. Integration of indigenous knowledge in the development or selection of technology recommendations demonstrates sensitivity to the local culture, which facilitates the dissemination of technology (Hafeez 1998, Warren 1991). Therefore, before implementing any programme, it is essential to identify existing indigenous knowledge and to evaluate its effectiveness.

According to Pratap and Watson (1994), terrace improvement is one of the oldest indigenous conservation practices in the Hindu Kush Himalayan region. It is a package program that com-

prises several activities, including construction and leveling of terraces, riser trimming, construction of drainage, contour strip and grass plantation, and pond construction. The present study was carried out to identify and evaluate the indigenous knowledge of terrace management in the Paundi Khola watershed (PKW), Lamjung district, western Nepal.

Materials and methods

Study area

Paundi Khola is a tributary of the Marsyangdi River. Its watershed lies in Lamjung district, Western Development Region, between 28°05'00" and 28°12'30" N and 84°17'30" and 84°27'30" E. It covers an area of 5,877 ha and includes 12 village development committees: Sundarbazar, Tarku, Parebadanda, Chandreswar, Duradanda, Gaunsahar, Purankot, Kunchha, Dhuseni, Jita, Udiapur and Sindure.

The total population of PKW in 1995 was 8,862, about 5% of the total population of the Lamjung district. The total number of households in the area was 1,774 and the population density was 150.79 inhabitants per square kilometer in the year 1998 (DSCO 1998). The majority of the inhabitants of the watershed are Gurungs, followed by Brahmins, Chhetris and Tamangs. Members of occupational castes such as Damai, Kami, and Kumal, also inhabit the area. Almost 90% of the total population depends on agriculture, while 4.5% have permanent employment outside the village. The rest of the population is either engaged in small business, wage-labor, or teaching at local schools. The number of inhabitants per hectare of agricultural and forest land is 2.18 and 4.88, respectively.

The elevation varies widely within the watershed from approximately 600 to 1,830 m asl. Land can be categorized according to slope into five different classes. PKW terrain falls within

RESEARCH PAPERS

four of these slope classes, with slope class I being absent. The slope classes and their respective area in the PKW are presented in Table 1.

About 69% of the watershed is under cultivation, of which level and sloping terraces constitute 34% and 35%, respectively, of the entire watershed; the remaining 31% consists of forest and shrub lands (Figure 1). Due to the wide altitudinal variation within the watershed, variations in forest composition are marked. The southern part of the watershed is characterized by temperate forest with major species such as *Schima wallichii*, *Castanopsis indica* and *Alnus nepalensis*, while the northern part is covered abundantly with pine along with *Rhododendron*.

Methodology

Relevant biophysical and socio-economic information was collected using both primary and secondary sources. Primary data was collected through field observation, a questionnaire surveys and group discussion. During the field observations carried out in December 2000, pertinent biophysical parameters, including terrace dimension, slope, and aspect, as well as land husbandry practices, such as cropping pattern, irrigation, and drainage infrastructure, were studied and recorded.

The main patches of agricultural land in the watershed were traced from the LRMP (1986) land utilization map. By overlaying topographical and land utilization maps, we separated agricultural land slope classes. Five sample units were selected from each of the slope classes, distributing them spatially over ridge, middle and base portions of the watershed including all types of terrain, such as irrigated and non-irrigated land.

A questionnaire survey was carried out to collect information not obtainable through field observation. A total of 62 households were included in the questionnaire survey. The questionnaire was designed to elicit information on slope maintenance practices, type of terrace preferred, bund plantation, irrigation

TABLE 1. PKW slope classes and their respective areas

Slope class	Slope %	Area (ha)	% of total area
II	3-15	605	10.30
III	15-30	69	1.17
IV	30-60	3396	57.78
V	>60	1807	30.78
Total		5877	100.00

(Source: DSCO 1998)

practices, crop preference, forest resource use, and indigenous knowledge regarding soil and water conservation. Separate group discussions were carried out with local leaders and innovative farmers to assess needs, interests and preferences regarding agriculture and natural resources.

Relevant secondary data and information regarding the study area were collected from the District Soil Conservation Office, Lamjung.

Results and discussion

Relation between slope and terrace dimension

The local farmers constructed terraces with narrower width in the higher slope classes than in the lower slope classes ($R^2 = -0.78$) (Figure 2). They were well aware of the fact that increasing the width of the terraces on steep slopes entails more effort both in construction and maintenance. Wider terrace in a given slope demands for an increased riser height. Farmers tried to keep the riser height to a minimum, because increasing the riser height leads to higher risk of terrace failure. However, riser height unavoidably increased as slope increased ($R^2 = 0.78$) (Figure 3).

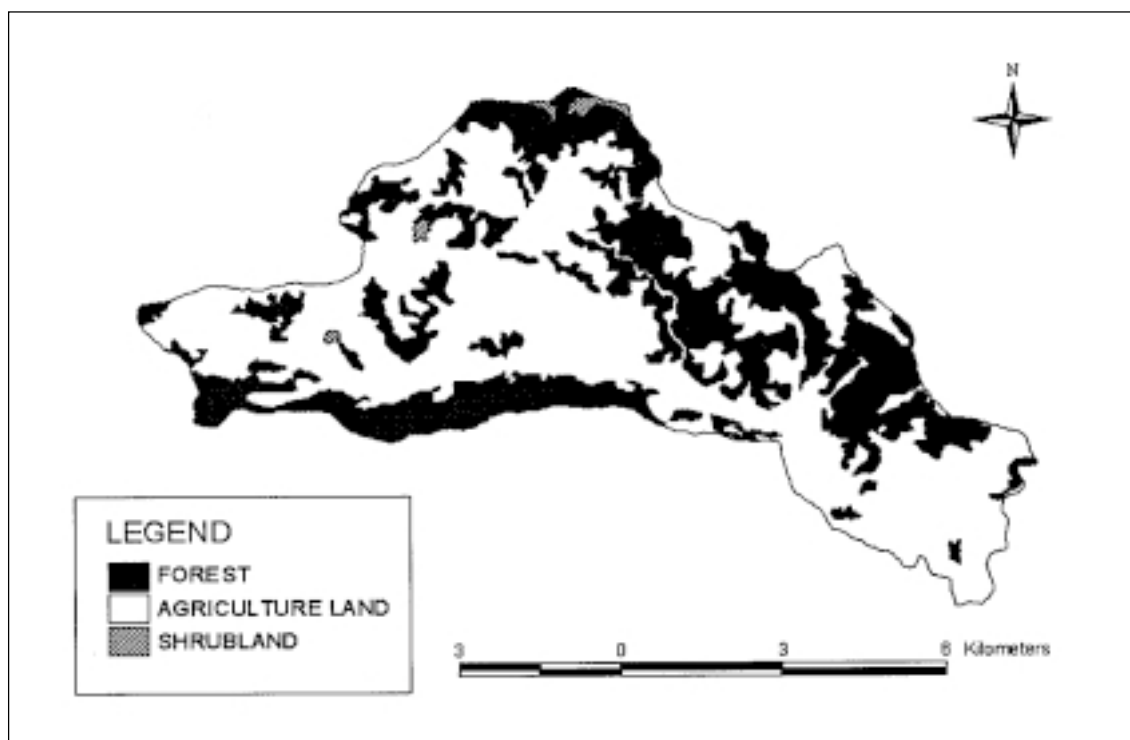


FIGURE 1. Land use distribution in Paundi Khola Watershed

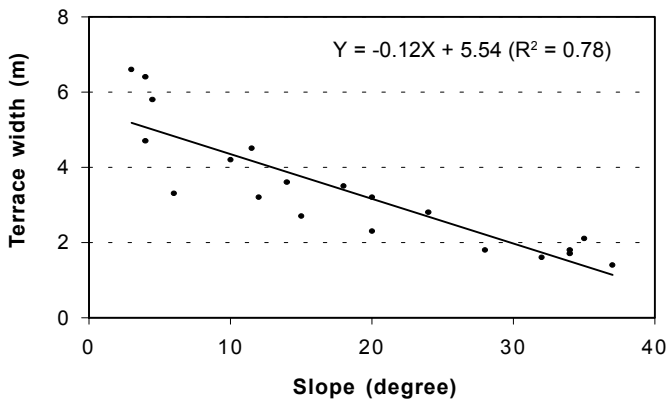


FIGURE 2. Relation between slope and terrace width

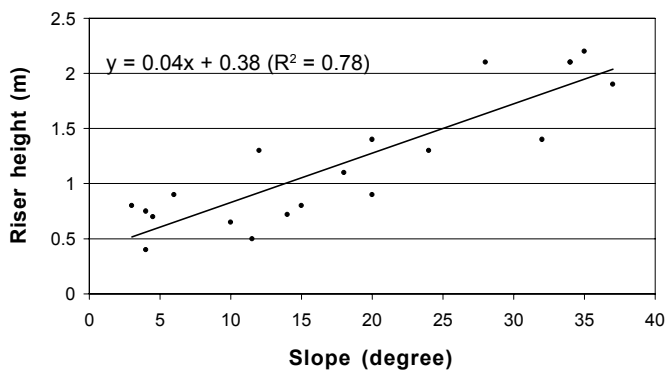


FIGURE 3. Relation between slope and riser height

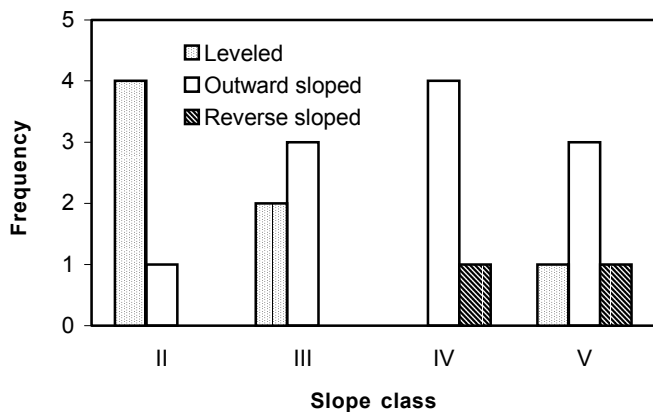


FIGURE 4. Terrace frequency in various slope classes

Types of terraces

In steeply sloping areas, farmers preferred to construct outward-sloped terraces. The construction of level or reverse sloped terraces in the higher slope classes requires more cutting and filling of earth. Outward-sloped terraces were the most common, comprising 55% of the total, followed by level terraces, with 35% of the total number of terraces. Reverse-slope terraces were least frequently-observed, with only 10% of the total; they occurred only on the higher class slopes (Figure 4). Generally, outward-sloped terraces were common in the middle slope class while level terraces occurred primarily on lower class slopes. The results are in conformity with the statement put forward by Carver (1995) that farmers modify terrace characteristics to accommodate local slope and climate demands.

Types of riser surfaces

Most of the farmers were unaware of the importance of vegetation on the riser surface as a binding element. The natural vegetation in the riser surface was scraped every year before crop cultivation (mostly paddy cultivation). However, the scrap vegetation provides green manure for the field. Farmers believed that removing the vegetation helped control insects and other pests. The farmers' logic is in line with results reported by Tamang (1992) in a study focusing on the hills of Nepal.

According to Carson (1992), terrace risers in Nepal are commonly stone-lined, vegetated, or purposely cut to bare soil. Riser surfaces observed in the study area included natural grass or improved varieties such as Napier, stone lining and bare surface. The most common were natural vegetation (40% of the total observed), followed by bare surface (30% of the total). 20% are stone-lined while only 10% of the total was vegetated with improved varieties of grasses.

Bund plantation

Out of all observations, only 45% of the terraces had bund plantation of grasses, fruits and fodder species. The practice of bund plantation varied according to the type of land. A low proportion of planted bunds was observed on irrigated land (paddy field) in comparison to rainfed land. Only 16.67% of irrigated land had bund plantation while 57.14% of rainfed land was found to have bund plantation.

Among species most commonly planted on bunds were fodder trees such as *Artocarpus lakoocha* (badahar), *Ficus roxburghii* (nimaro), *Ficus semicordata* (khanyu), and *Melia azaderach* (bakaino). Also planted were fruit trees such as banana and orange, annual crops such as soybean and black gram, and natural grasses such as *Eulalopsis binata* (babio) and *Imperata cylindrical* (siru). Fodder trees were not planted on the bunds of paddy fields because of their shading effect, which might hinder crop growth.

Cropping pattern

Paddy, millet, maize and wheat were the major cereal crops cultivated in the PKW. The irrigated land was predominantly devoted to paddy, while either maize or wheat came afterwards to complete the rotation. On rainfed land, millet was the main crop, planted in rotation with maize and vegetables. Paddy was the preferred crop wherever irrigation was available. Even on rainfed lands, farmers were able to raise special varieties of upland paddy (ghaiya); thanks to its tolerance of moisture stress. The cropping patterns observed on irrigated lands were paddy and paddy/maize/millet, and upland paddy and millet/maize or millet and maize/vegetables or paddy/millet/maize on rainfed lands.

Irrigation practices

Irrigation systems were employed in the lower alluvial plains where paddy cultivation was practised. Farmers flooded the lowland fields excessively because they believe that more water results in higher yield. Lack of proper drainage had led to landslides and slumping where the underlying bedrock was not stable. No irrigation system existed in the mid- and higher elevations where cultivation was limited, for the most part, to millet.

Construction material

Clay and stone were the materials most commonly used in construction of terrace risers and benches. Homogenous clay was commonly used for riser construction. Stones along with clay were also used in some areas, especially in landslide-affected areas. The stones used for construction were not of uniform size and grade.

RESEARCH PAPERS

Indigenous technique for judging slope stability

People usually judged slope stability by the presence or absence of *paharo* (local term used for exposed massive base rock) at the toe of the hill slope. A slope was considered stable if such *paharo* is present; lack of *paharo* was taken to indicate instability. This criterion was taken into account when houses were constructed or settlements established. However, terraces were constructed wherever irrigation was available for paddy cultivation irrespective of slope stability.

Terrace maintenance

Farmers maintained the terrace against failure by using mud, grass, and sometimes stones to repair cracks in the paddy field. If the cracks were likely to develop further in subsequent events of mass movement, they tended to fragment the terrace. They practised cutting of earth from the elevated portions or the field and used it to fill in depressed areas. However, they continued to exploit such lands until the slope/terrace completely failed or became otherwise uncultivable.

Conclusions

There existed a high degree of negative correlation between the terrace width and slope ($R^2 = -0.78$), as well as between riser height and slope ($R^2 = 0.78$). From this, it can be concluded that the hill farmers are intentionally accommodating terrace dimensions to topography. However, the types of terraces constructed and maintained were not always adequately related to slope steepness. Outward-sloped terraces were frequently used in the higher slope classes, which can lead to increased surface run-off and downslope sedimentation. Further study of the possibility of gradually transforming of outward-sloped terraces to level or reverse-slope terracing is recommended. Immediate solutions for increased run-off and sedimentation due to outward-sloped terraces in the higher slope classes might be the adoption of supplementary soil conservation measures such as contour drainage, conservation ponds, and contour planting.

Only 45% of the observed terraces featured bund plantation. Most were in the upland areas rather than irrigated low lands. Farmers are unwilling to practice bund plantation in the paddy field because the species planted could reduce primary crop yield through above- and below-ground competition. This sort of problem might have occurred due to the selection of inappropriate species for the purpose. Conservation agents should help farmers choose the appropriate species to achieve best results.

In the uplands, no irrigation facilities were observed and rain is therefore the only source of water. Irrigation practices existed in the lower alluvial plain where paddy fields predominate. However, the irrigation practices are not sound, and poor drainage is a significant problem. Farmers practised flood-irriga-

tion using river water conducted to the terraces through small channels. The impounding of water without regard to slope stability may be a root cause of terrace failure and may also induce landslides.

Scraping of vegetation on the risers before every cropping season was commonly practised, supposedly to provide green manure and destroy insects and pests. Although it may have benefits, this activity certainly leads to soil loss. Planting of improved varieties of grasses on the risers will not only bind the soil but also provide a rich source of fodder for the livestock. ■

Acknowledgements

The authors are thankful to NARMSAP/DANIDA, Western Regional Office, Pokhara for financial support. The paper is based on research project paper submitted by the first author to Institute of Forestry, Pokhara, Nepal for the partial fulfilment of Bachelor of Science in February 2001.

References

- Carson B. 1992. *The land, the farmer and the future*. Kathmandu: International Centre for Integrated Mountain Development. Occasional paper no 21. 74 p
- Carver M. 1995. How do indigenous management techniques affect soil and water movement? In: Schreier H, PB Shah and S Brown (eds), *Challenges in mountain resource management in Nepal: Processes, trends, and dynamics in middle mountain watersheds*. Proceedings of a Workshop held in Kathmandu, Nepal; 1995 Apr 10-12. Kathmandu: International Centre for Integrated Mountain Development / International Development Research Centre / University of British Columbia. p 193-202
- DSC. 1992. *Soil conservation and watershed management activities (Definition, scope and working strategy)*. Kathmandu: Department of Soil Conservation, HMGN. 56 p
- DSCO. 1998. *Watershed management plan of Paundi Khola sub-watershed*. Lamjung: District Soil Conservation Office, HMGN. 78 p
- Hafeez S (ed). 1998. *Appropriate farming technology for cold and dry zones of Hindu Kush-Himalayas*. Kathmandu: International Centre for Integrated Mountain Development. 153 p
- LRMP. 1986. *Land systems, land utilization and agriculture-forestry reports*. Ottawa: Land Resource Mapping Project, Kenting Earth Sciences Ltd. 263 p
- Mahat TBS. 1987. *Forestry-farming linkages in the mountains*. Kathmandu: International Centre for Integrated Mountain Development. Occasional paper no 7. 48 p
- Pandey SP, DB Tamang and SN Baidya. 1995. Soil fertility management and agricultural production issues with reference to the middle mountain regions of Nepal. In: Schreier H, PB Shah and S Brown (eds), *Challenges in mountain resource management in Nepal: Processes, trends and dynamics in middle mountain watersheds*. Proceedings of a Workshop held in Kathmandu; 1995 Apr 10-12. Kathmandu: International Centre for Integrated Mountain Development / International Development Research Centre / University of British Columbia. p 41-9
- Pratap T and HR Watson. 1994. *Sloping agricultural land technology (SALT)*. Kathmandu: International Centre for Integrated Mountain Development. Occasional paper no 23. 140 p
- Tamang D. 1992. *Indigenous soil fertility management in the hills of Nepal: Lessons from an east-west transect*. Kathmandu: Ministry of Agriculture, HMGN / Winrock International. Research report series no 19. 59 p
- Warren DM. 1991. *Using indigenous knowledge in agricultural development*. Washington DC: The World Bank. World Bank discussion papers 127. 46 p